



DIGITAL CAMPUS MAPS & WAYFINDING



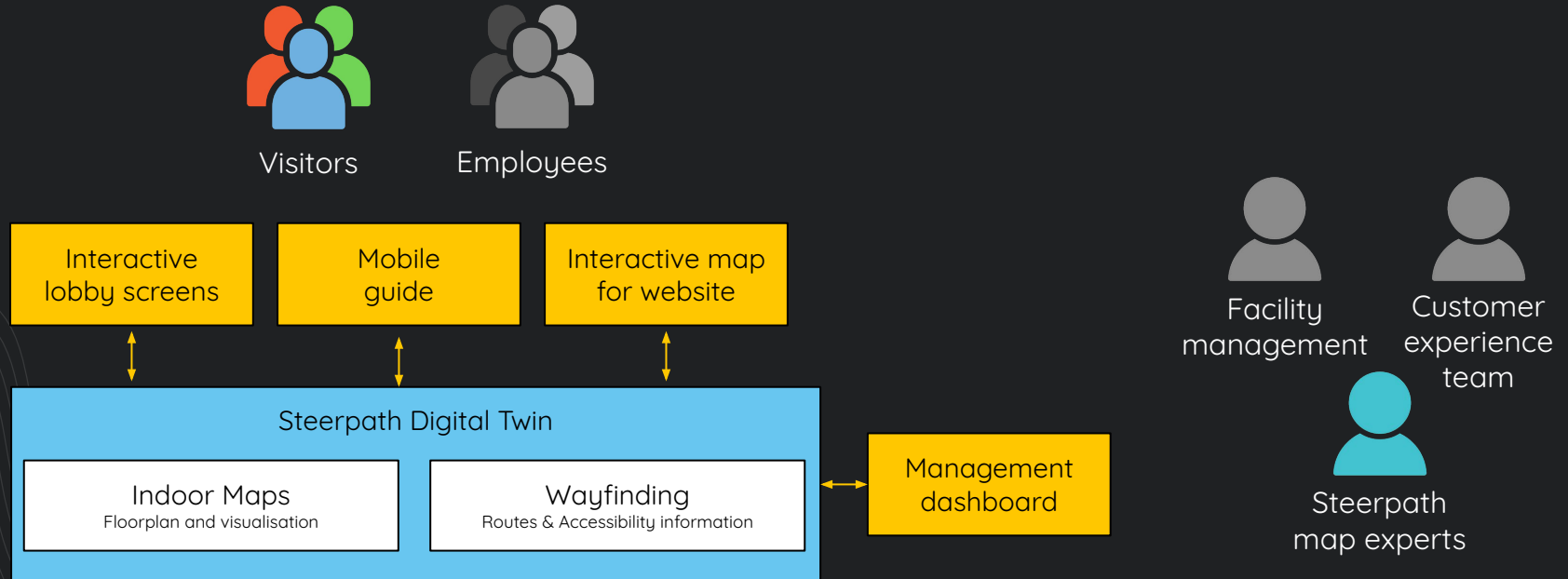
Managing campus building information is not easy

Campus is a complex environment with multiple different stakeholders with different needs & expectations

- No single place to manage floor plans
- Visitors consume staff time asking directions
- Info desk has no easy way giving end-to-end directions to visitors
- Campus regular users look for free / available spaces
- Marketing & Customer experience team creating custom maps & floorplans for each use case and channel

→ How to manage campus wayfinding experience for all channels in one place?

One platform for all maps & wayfinding

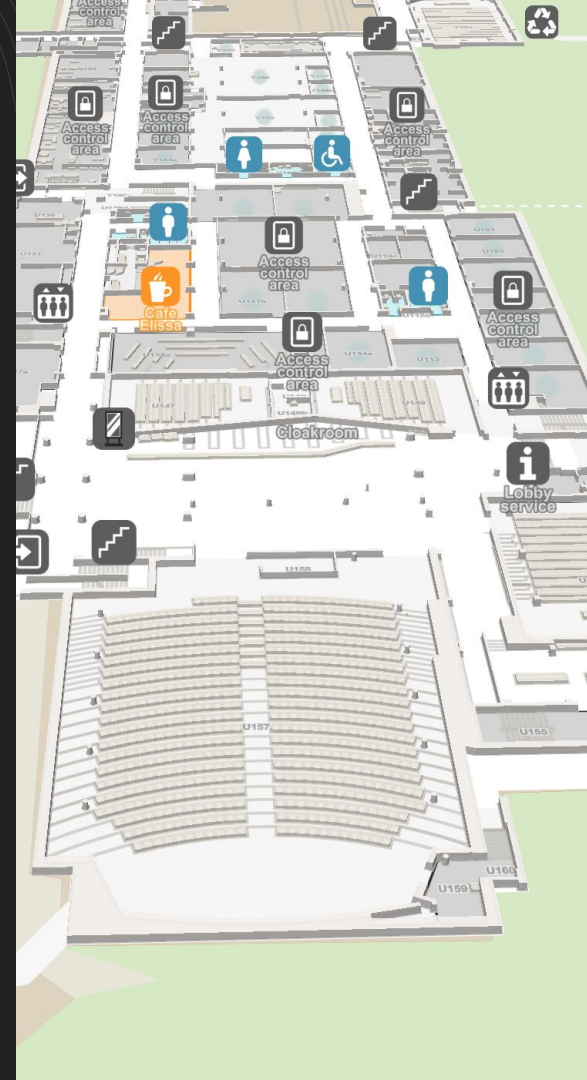


Digital campus map features

Outdoor & indoor with 3D

Intuitive, seamless zoom from city to furniture level

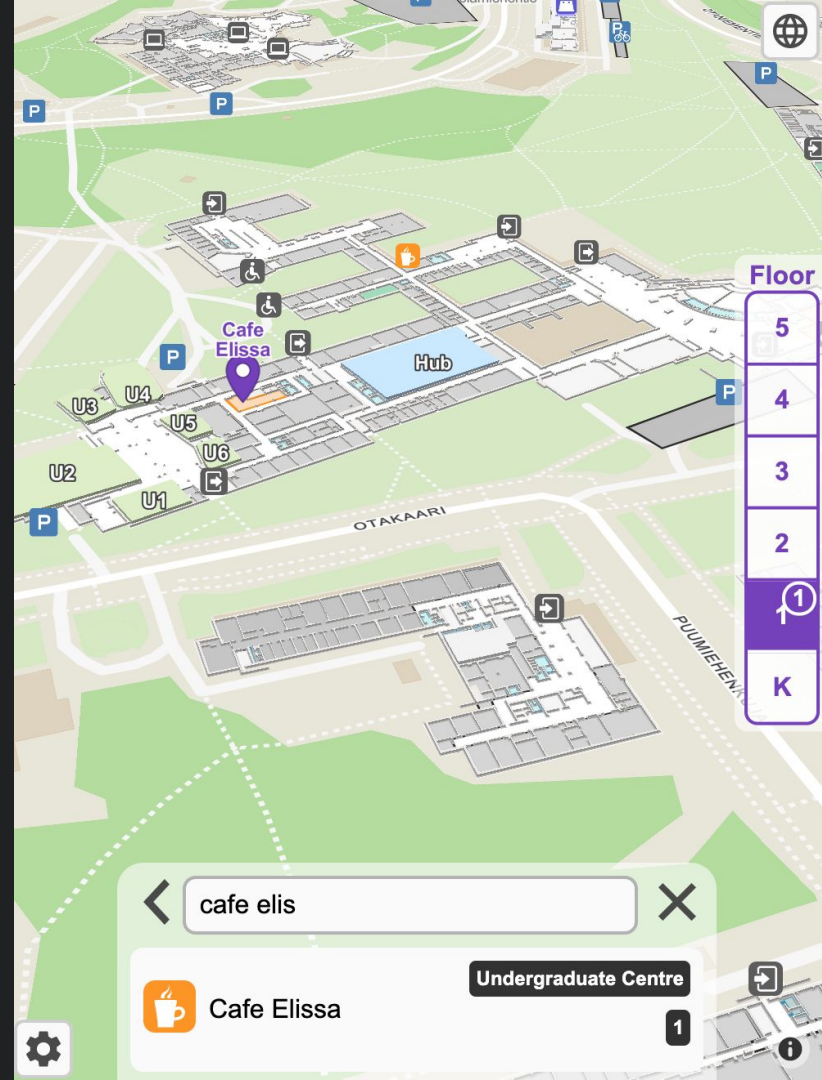
- Show relevant information at each zoom level (campus, building, floor, department)
- Dark mode + support for customer branded map styles
- Export maps for marketing, customer service, operations as
 - PDF
 - High resolution PNG image
 - Interactive map link



Search

Make it easy to find everything

- Room numbers & names
- Create aliases for things like Food, Drink, Toilets
- Language support (Built-in English, Finnish, Swedish)
 - Can be extended
- Automatic listing based on distance from your current location / view (when multiple results)
- Search results can be shared & copied to phone



Wayfinding

Give your visitors a stress free last mile experience

- Fastest route automatically calculated
- Supports accessible routing
- In campus wayfinding even between buildings & from parking lots



QR code onsite shortcuts

Make any surface act as an interactive guide

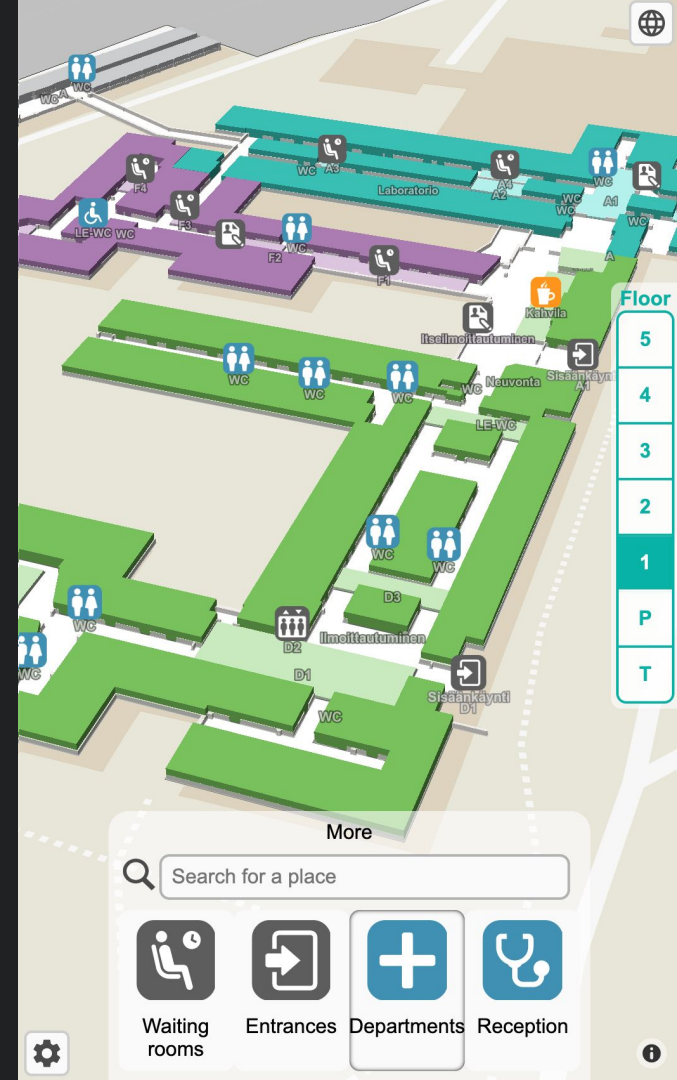
- Scanning QR code sets user location to where QR code is
- When user searches something, they will get route from their current location (location of the QR code) to the destination
- Can be added into existing digital & printed signage
- “Laboratory” sign can guide user straight to Laboratory instead of to the next Laboratory sign!



Quick search buttons

Real time wayfinding helps orientate new employees

- Like Google maps for indoors
- Works on mobile, web and lobby screens
- Supports multi-floor and multi-building campuses
- Optional indoor positioning with beacons
 - Battery operated 4 years
 - No internet required

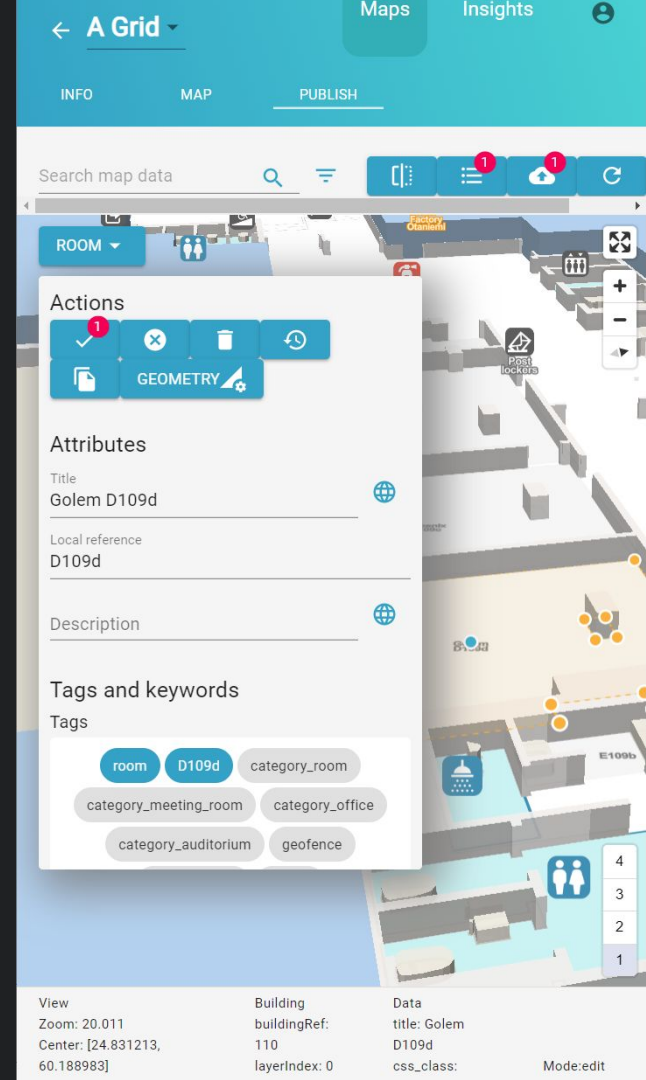


Facility Manager Features

Manage campus floorplan

Click & Drag edit floor plan, translations and keywords

- Manage how the floorplan looks with simple web based editor
- Initial map is created by Steerpath team from AutoCAD, PDF or image
- Link & Unlink rooms from booking system (Outlook and Google integrations)
- Visualise important points of interest and amenities to employees and visitors
- Option: Steerpath team manages maps as a service
 - Map updates via maps@steerpath.com



Publish maps

Digital signage, Websites, print & mobile

- Review changes before publishing them
- Manage all data in one place - publish in all medias
- Supported formats:
 - PDF
 - High resolution PNG image
 - Interactive map link
 - Digital signage
 - Websites
 - Mobile apps



Map Export

Toggle Map Layers

TOGGLE STYLE LAYERS

Dimensions (mm)

Width 1890px

160

Height 1181px

100

DPI

300

Format

PNG

PDF

GENERATE

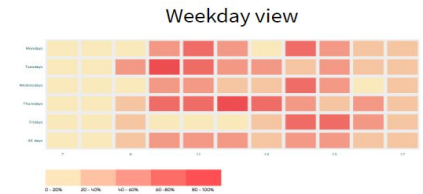
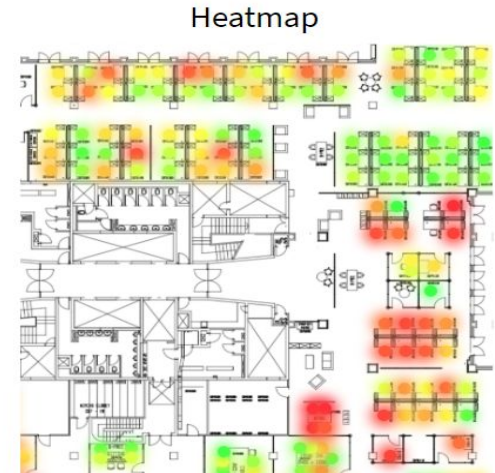
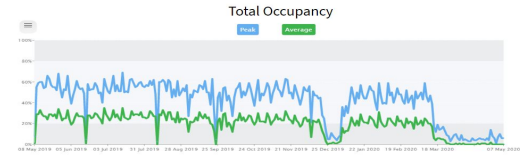


Optional: Occupancy analytics

Your partner for data driven space management

- Historical analysis of space utilization from IoT sensors
- Visualization of occupancy
 - Heatmaps
 - Histograms
 - Graphs
 - Grid
- Export data for your own data analysis

[Check Steerpath Occupancy analytics for more information](#)

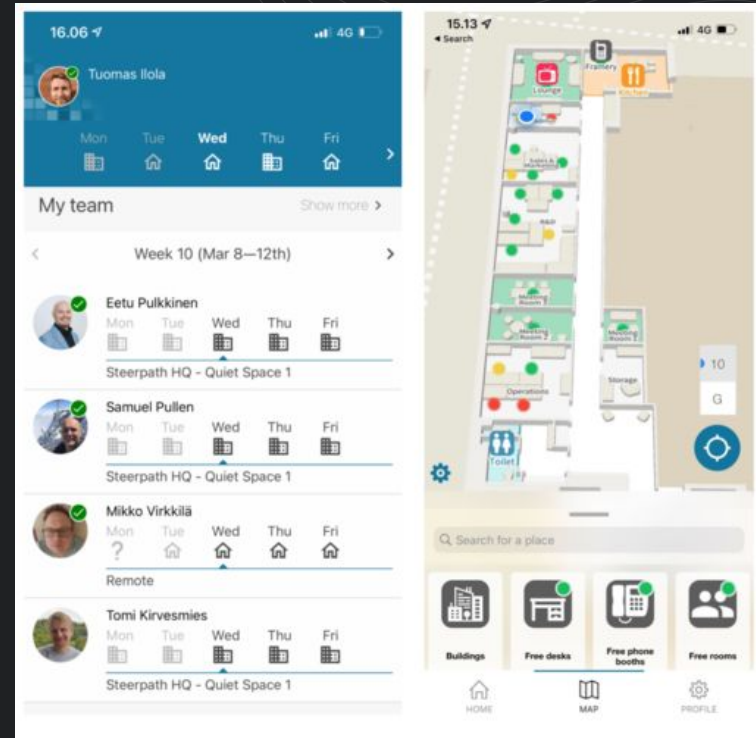


Optional: Space booking

Ideal solution for employees & students

- Built-in integrations with MS Office 365 & Google Workspaces
- Supports occupancy sensors for phone booths and desks
- Space availability visualised on a map
- Supports desk, room and capacity booking (ideal hot desking)
- Makes sharing / cross usage of resources easy across the campus

[Check Steerpath Smart office for more information](#)



Steerpath Europe (HQ):

Läkkisepänkuja 4 A, 3 krs.
02650 Espoo
Finland
Tel: +358 9 23161155
Business ID: 2562705-3
VAT number: FI25627053

Steerpath Singapore:

Innovation House
#03-05 Blk 71, Ayer Rajah Crescent
Singapore 139951
Tel: +65 6304 8088

Steerpath USA:

177 Huntington Ave.
Boston, MA 02115
USA
Tel: +1 (703) 504 8157

More information and pricing from:

eetu.pulkkinen@steerpath.com Europe

pete.karumo@steerpath.com Singapore

justin.appi@steerpath.com Australia

james.preston@senzolive.com South-Africa

andy.korhonen@steerpath.com USA